

## Family of Christ Men's Retreat

### THEME: UNDIVIDED

*Psalms 86:11 "Teach me your way, O Lord, and I will walk in your truth; give me an undivided heart, that I may fear your name."*

**Thursday, May 3 (7p) – Sunday,  
May 6 (12noon)**

**Cost: \$175**

(Covers program, food, cabin, Price is same for bringing your own tent or trailer.)

**Early Registration (by 3/1/2018):**

Receive 6 giveaway tickets

#### LOCATION:

Lutheran Valley Retreat (LVR)  
Divide, CO

#### WHAT TO BRING:

- Whatever "toys" it is you like to do while enjoying time in the mountains.
- Bible
- Sleeping bag/pillow
- Toiletries & Towel
- Appropriate clothing for being outside all day
- **Donation \$ for Ministry Drawings!!!**  
(Amazing items this year)

#### TO REGISTER:

Go to the Family of Christ website  
to register & Pay: [www.foccs.net](http://www.foccs.net)

## Schedule of Events

### Thursday

7p Opening Program  
8:30p Ministry Support Drawings  
9p Refreshments/Fun

### Friday & Saturday

5:15a Sunrise Cedar Mountain Hike  
7a Breakfast  
8a Devotion  
8:30a Prepare for your day  
9a Adventuring Options  
1p Adventuring Options  
5:30p Dinner  
7:00p Program  
8:00p Ministry Support Drawings  
8:30p Refreshments/Fun

### Sunday

6a (optional Sunrise hike)  
8a Breakfast  
9a Worship (with communion)  
11a **Clean Up/Pack**  
12p **Leave for Home**

## Adventuring Options

**(NOTE: ALL OPTIONS CONTAIN DANGEROUS  
ACTIVITIES—You will be asked to fill out a  
Liability Waiver and Release Form)**

- Competition Zombie Zip-Line
- Close Quarters Combat (CQB) groups of 8 will "play" in various scenarios while learning appropriate tactics using Airsoft, to appreciate the people who protect us.
- Rappelling (200 foot)
- Tree top swing /Comp. Grenade Field
- Archery Tag
- Target shooting at Teller County Shooting Society (BYOA) 50 min Drive one-way
- On - Site Service Project TBA

The Adventuring Sections are each 4 hours in length and are considered free time. This should allow you to experience just about everything you want. However, you have the option of utilizing the four Adventuring Sections any way you want—a nap, a short hike, a mountain bike trek, playing cards, etc.


Questions? Contact:

Steve Johnson, 719-687-3560, [steveo@lvr.org](mailto:steveo@lvr.org)  
or John Harris, 719-306-3565,  
[johnwharris31@gmail.com](mailto:johnwharris31@gmail.com)

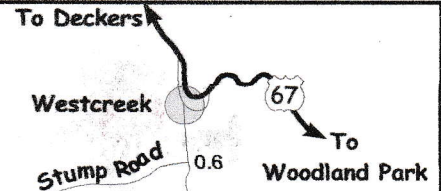
# Lutheran Valley Retreat

719-687-3560

(How to get there without getting lost!)



Access through Lost Valley is restricted.



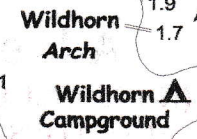
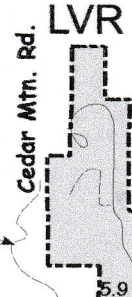
Trail Creek Campground

Wildhorn Road is well maintained. (Mileage shown from Wildhorn Junction)

Cedar Mountain Road past Four Corners deteriorates and requires good clearance. Four wheel drive when wet. Not recommended.

Trail Creek Road from Westcreek to Four Corners is poorly maintained but passable. It follows a valley all the way. (Mileage shown from Westcreek)

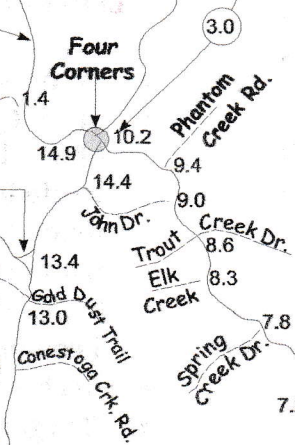
Cedar Mountain Road from Four corners to LVR is a narrow forest road. It follows a ridge. (Mileage shown from Four Corners)



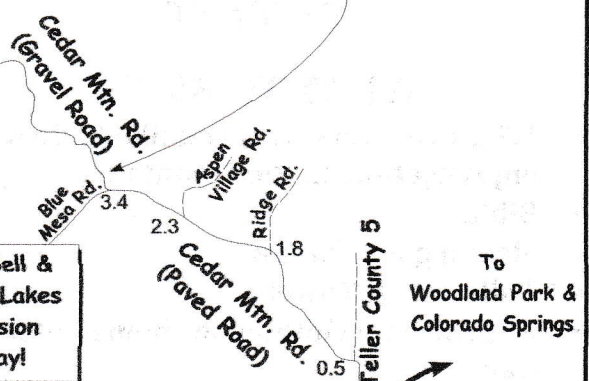
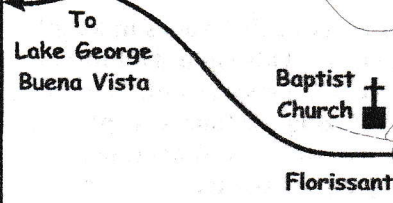
9459' Signal Butte (cone shaped mountain)

Cedar Mountain Road is Teller County 51 from Divide to Four Corners. It follows a ridge top all the way. It is a wide and well maintained paved road & then gravel road. (Mileage shown from Divide)

Wildhorn Rd. from Florissant to Four Corners is wide and well maintained. It follows a valley for 4.5 miles, winds along a mountain side for 1.7 miles, and then climbs to Four Corners (Mileage shown from Divide)



Golden Bell & Highland Lakes Subdivision this way!



24

67

Twin Rocks Rd.

To Cripple Creek

To Woodland Park & Colorado Springs

To Lake George Buena Vista

To Lake George Indian Creek Drive

To Lake George

To Deckers

To Woodland Park

Divide